

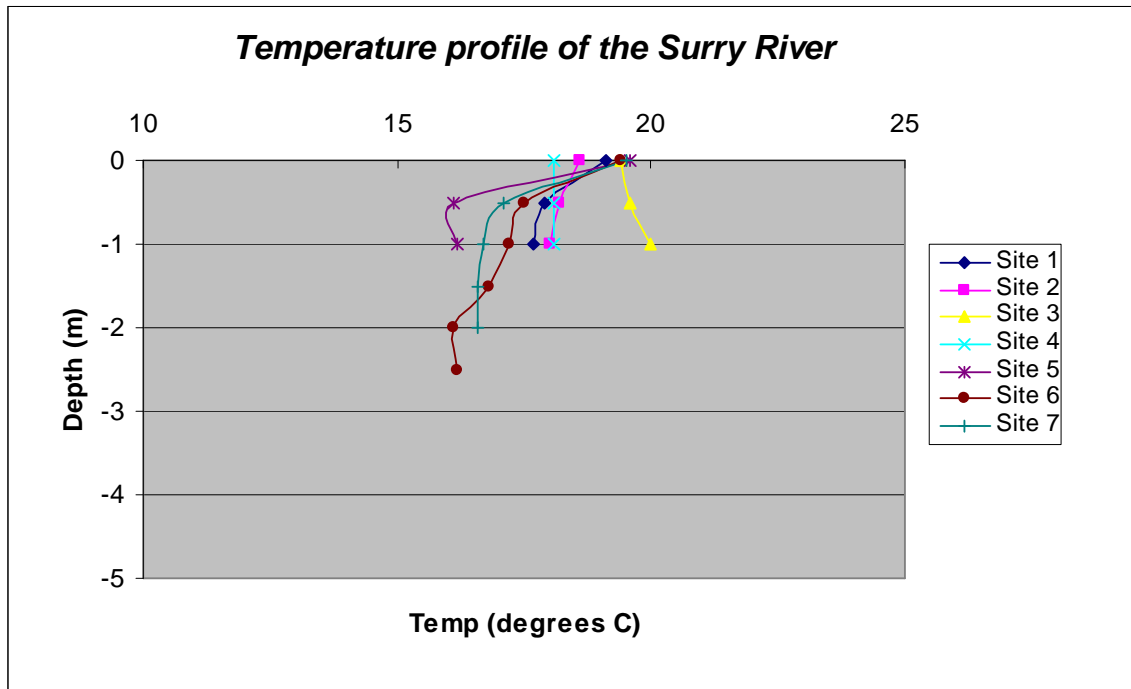
***SURRY RIVER MONTHLY PROFILING RESULTS,
DATE SAMPLED; 29/10/2009***

SITE LOCATIONS



SURRY RIVER MONTHLY PROFILING RESULTS,
DATE SAMPLED; 29/10/2009

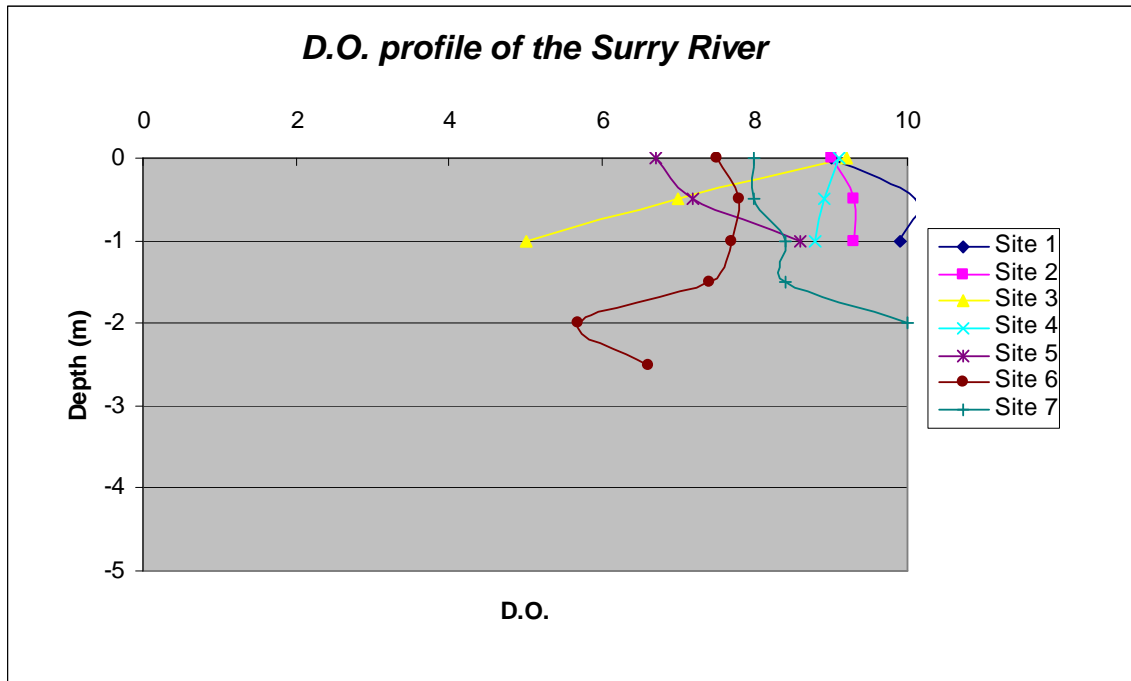
TEMPERATURE (degrees Celsius)



Depth (m)	SITE 1	SITE 2	SITE 3	SITE 4	SITE 5	SITE 6	SITE 7
0	19.1	18.6	19.4	18.1	19.6	19.4	19.5
0.5	17.9	18.2	19.5	18.1	16.1	17.5	17.1
1	17.7	18	20	18.1	16.2	17.2	16.7
1.5						16.8	16.6
2						16.1	16.6
2.5						16.2	
3							
3.5							
4							

SURRY RIVER MONTHLY PROFILING RESULTS,
DATE SAMPLED; 29/10/2009

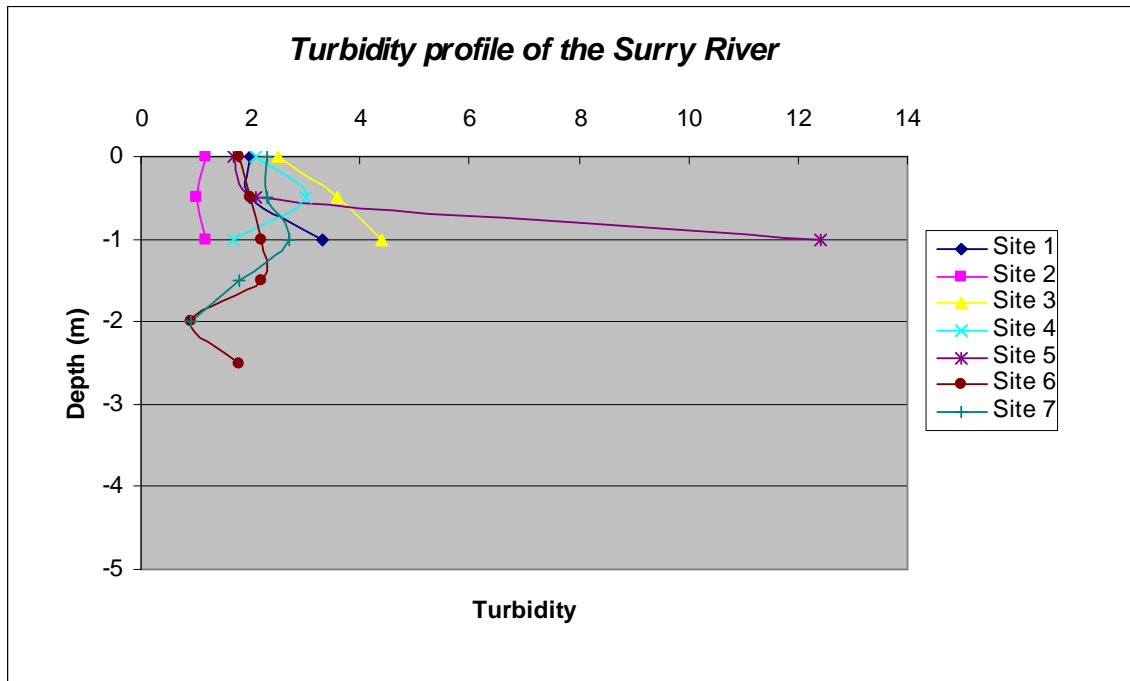
DISSOLVED OXYGEN (mg/L)



Depth (m)	SITE 1	SITE 2	SITE 3	SITE 4	SITE 5	SITE 6	SITE 7
0	9	9	9.2	9.1	6.7	7.5	8
0.5	10.1	9.3	7	8.9	7.2	7.8	8
1	9.9	9.3	5	8.8	8.6	7.7	8.4
1.5						7.4	8.4
2						5.7	10
2.5						6.6	
3							
3.5							
4							

SURRY RIVER MONTHLY PROFILING RESULTS,
DATE SAMPLED; 29/10/2009

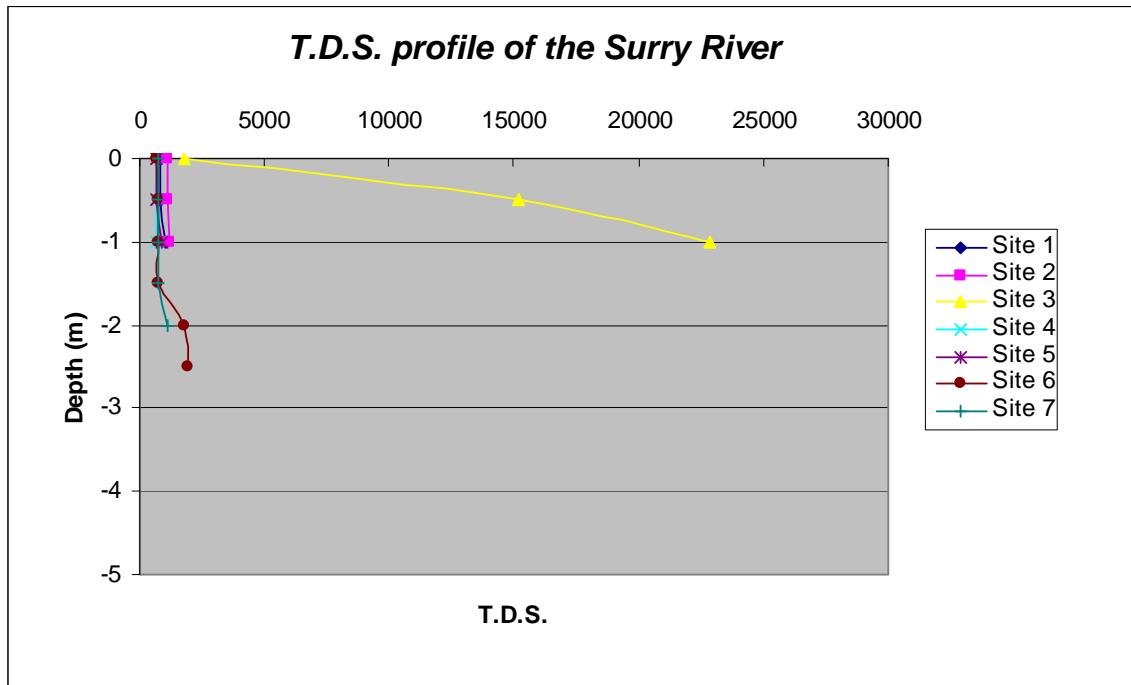
TURBIDITY (ntu)



Depth (m)	SITE 1	SITE 2	SITE 3	SITE 4	SITE 5	SITE 6	SITE 7
0	2	1.2	2.5	2.1	1.7	1.8	2.3
0.5	2	1	3.6	3	2.1	2	2.3
1	3.3	1.2	4.4	1.7	12.4	2.2	2.7
1.5						2.2	1.8
2						0.9	0.9
2.5						1.8	
3							
3.5							
4							

SURRY RIVER MONTHLY PROFILING RESULTS,
DATE SAMPLED; 29/10/2009

TOTAL DISSOLVED SOLIDS

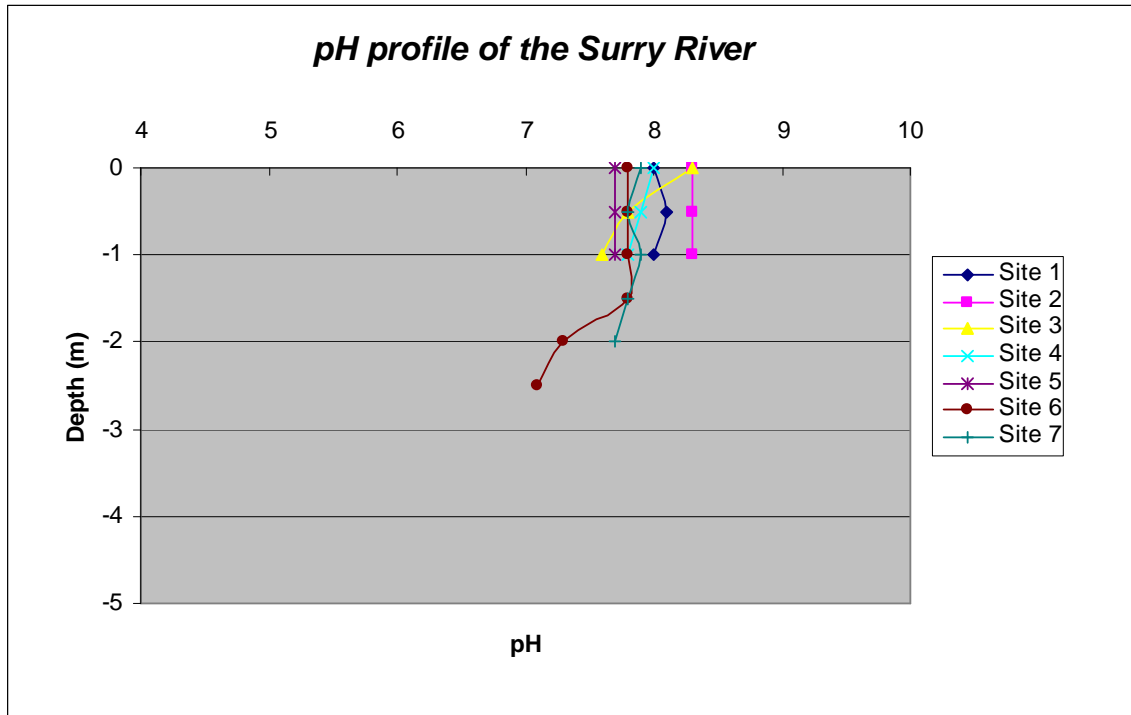


Depth (m)	SITE 1	SITE 2	SITE 3	SITE 4	SITE 5	SITE 6	SITE 7
0	805	1134	1750	700	679	679	721
0.5	826	1141	15211	700	693	714	721
1	1015	1190	22889	700	861	721	728
1.5						721	728
2						1799	1148
2.5						1925	
3							
3.5							
4							

SURRY RIVER MONTHLY PROFILING RESULTS,

DATE SAMPLED; 29/10/2009

pH



<i>Depth (m)</i>	<i>SITE 1</i>	<i>SITE 2</i>	<i>SITE 3</i>	<i>SITE 4</i>	<i>SITE 5</i>	<i>SITE 6</i>	<i>SITE 7</i>
0	8	8.3	8.3	8	7.7	7.8	7.9
0.5	8.1	8.3	7.8	7.9	7.7	7.8	7.8
1	8	8.3	7.6	7.8	7.7	7.8	7.9
1.5						7.8	7.8
2						7.3	7.7
2.5						7.1	
3							
3.5							
4							