

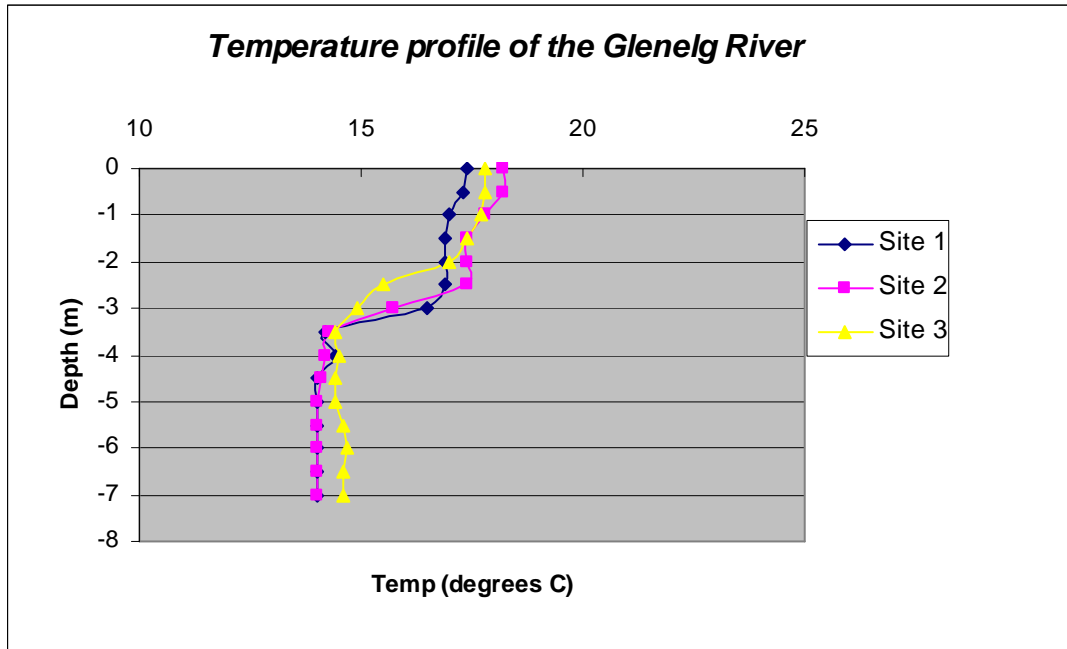
GLENELG RIVER MONTHLY PROFILING RESULTS,
DATE SAMPLED; 29/10/2009

SITE LOCATIONS



***GLENELG RIVER MONTHLY PROFILING RESULTS,
DATE SAMPLED; 29/10/2009***

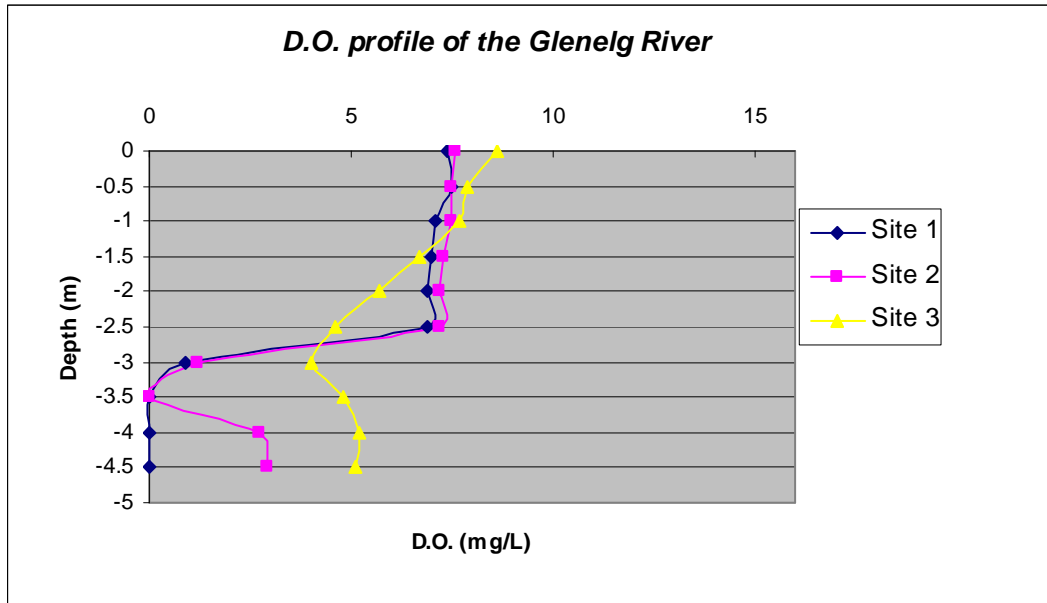
TEMPERATURE (degrees Celsius)



<i>Depth (m)</i>	<i>SITE 1</i>	<i>SITE 2</i>	<i>SITE 3</i>
0	17.4	18.2	17.8
0.5	17.3	18.2	17.8
1	17	17.8	17.7
1.5	16.9	17.4	17.4
2	16.9	17.4	17
2.5	16.9	17.4	15.5
3	16.5	15.7	14.9
3.5	14.2	14.3	14.4
4	14.4	14.2	14.5
4.5	14	14.1	14.4
5	14	14.0	14.4
5.5	14	14.0	14.6
6	14	14.0	14.7
6.5	14	14.0	14.6
7	14	14.0	14.6
7.5	14	14.0	14.6

***GLENELG RIVER MONTHLY PROFILING RESULTS,
DATE SAMPLED; 29/10/2009***

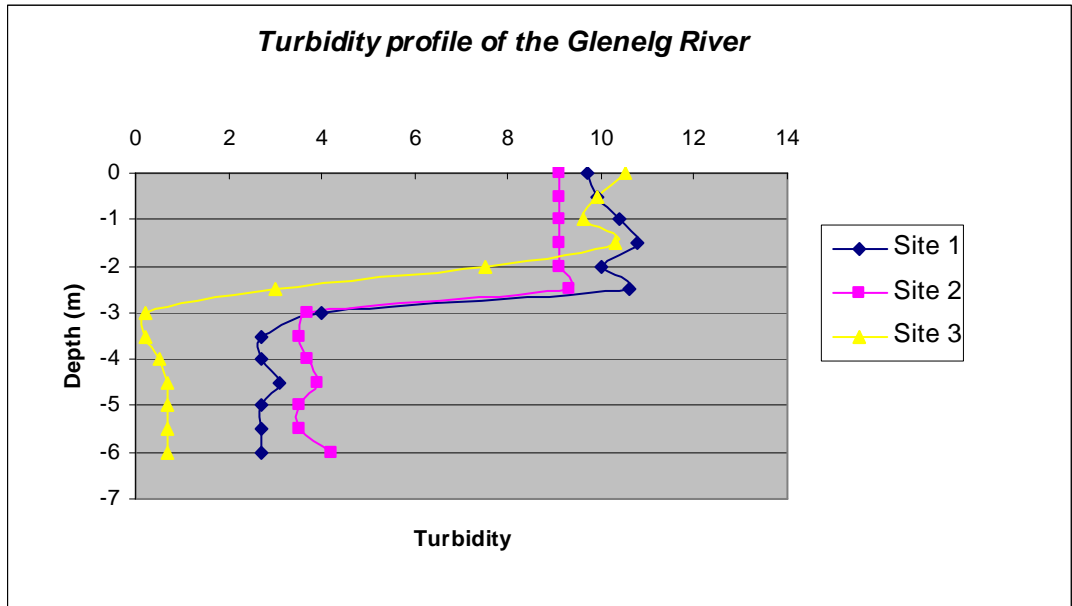
DISSOLVED OXYGEN (mg/L)



<i>Depth (m)</i>	<i>SITE 1</i>	<i>SITE 2</i>	<i>SITE 3</i>
0	7.4	7.6	8.6
0.5	7.5	7.5	7.9
1	7.1	7.5	7.7
1.5	7	7.3	6.7
2	6.9	7.2	5.7
2.5	6.9	7.2	4.6
3	0.9	1.2	4
3.5	0	0	4.8
4	0	2.7	5.2
4.5	0	2.9	5.1
5	0	3	5.2
5.5	0	2.9	4.9
6	0	2.9	4.8
6.5	0	2.8	4.4
7	0	2.9	3.7
7.5			0

***GLENELG RIVER MONTHLY PROFILING RESULTS,
DATE SAMPLED; 29/10/2009***

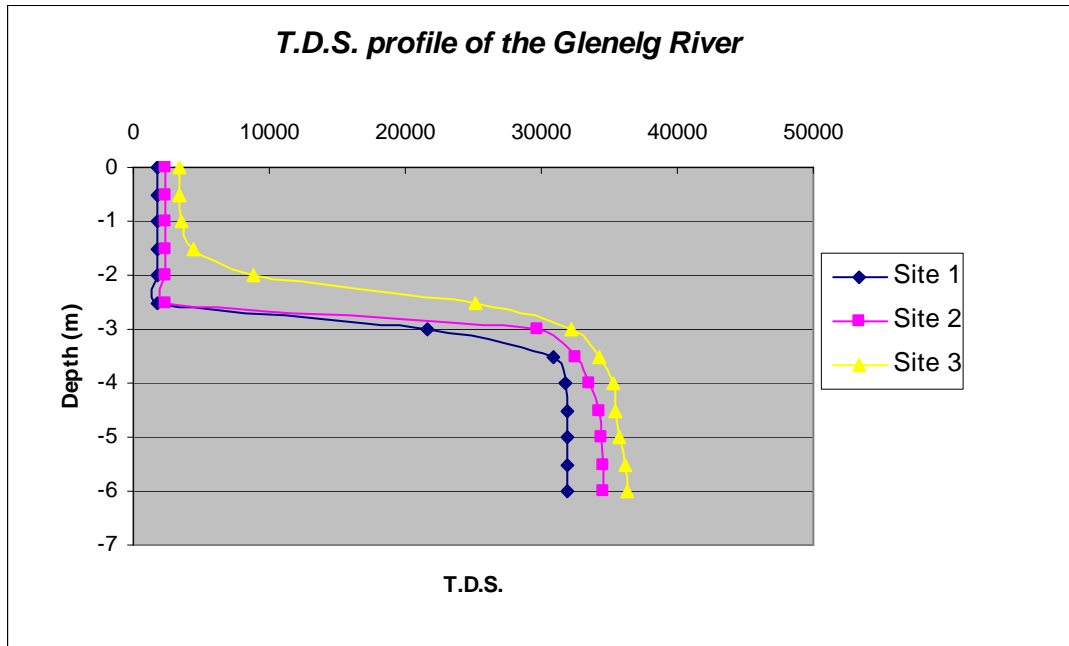
TURBIDITY (ntu)



<i>Depth (m)</i>	<i>SITE 1</i>	<i>SITE 2</i>	<i>SITE 3</i>
0	9.7	9.1	10.3
0.5	9.9	9.1	9.9
1	10.4	9.1	9.6
1.5	10.8	9.1	10.3
2	10	9.1	7.5
2.5	10.6	9.3	3
3	4	3.7	0.2
3.5	2.7	3.5	0.2
4	2.7	3.7	0.5
4.5	3.1	3.9	0.7
5	2.7	3.5	0.7
5.5	2.7	3.5	0.7
6	2.7	4.2	0.7
6.5	2.9	3.9	0.9
7	2.6	3.9	2.6
7.5			2.6

GLENELG RIVER MONTHLY PROFILING RESULTS, ***DATE SAMPLED; 29/10/2009***

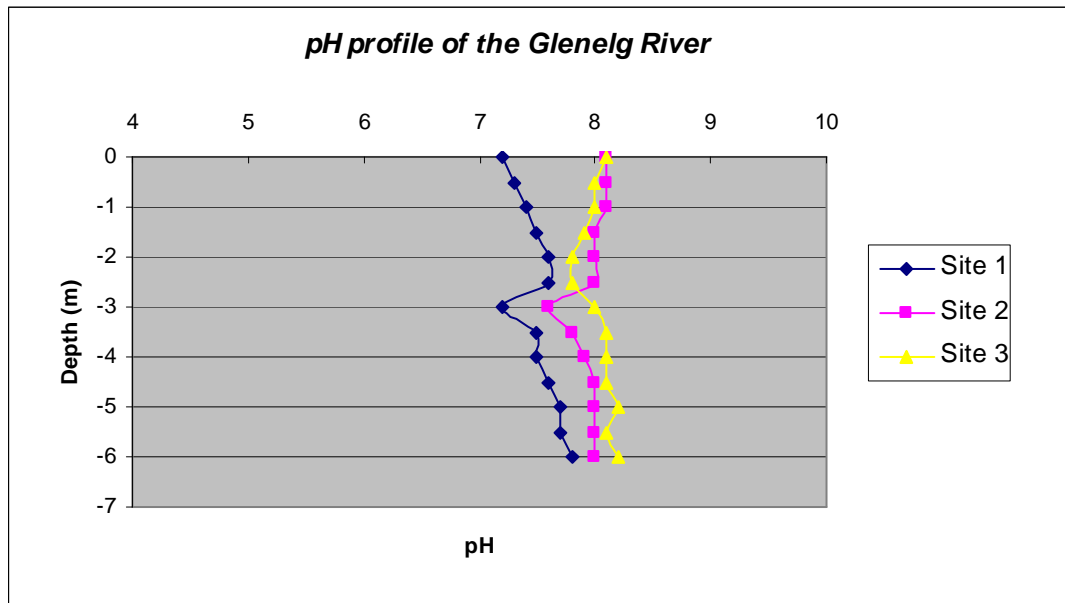
TOTAL DISSOLVED SOLIDS



Depth (m)	SITE 1	SITE 2	SITE 3
0	1785	2380	3409
0.5	1750	2366	3409
1	1750	2380	3556
1.5	1764	2366	4354
2	1764	2366	8757
2.5	1771	2366	25123
3	21665	29771	32270
3.5	30940	32487	34185
4	31745	33565	38231
4.5	31850	34265	35483
5	31906	34440	35805
5.5	31927	34545	38197
6	31934	34545	36365
6.5	31934	34545	38456
7	31934	34545	38576
7.5			39701

GLENELG RIVER MONTLY PROFILING RESULTS, DATE SAMPLED; 29/10/2009

pH



Depth (m)	SITE 1	SITE 2	SITE 3
0	7.2	8.1	8.1
0.5	7.3	8.1	8
1	7.4	8.1	8
1.5	7.5	8	7.9
2	7.6	8	7.8
2.5	7.6	8	7.8
3	7.2	7.6	8
3.5	7.5	7.8	8.1
4	7.5	7.9	8.1
4.5	7.6	8	8.1
5	7.7	8	8.2
5.5	7.7	8	8.1
6	7.8	8	8.2
6.5	7.8	8	8.1
7	7.8	8	8
7.5			8